

Public right of way evidence form

Name [REDACTED]

Address [REDACTED]
[REDACTED]
[REDACTED]

Route of way (known locally as "Landway")

From **Luxted Road** (Grid reference) **TQ 430615**

To **Footpath FP232** (Grid reference) **TQ 424616**

1. Have you used the above way? **YES**

If so: (a) During which years? **1972 - 2019**

(b) Where were you going to and from? **TO JOIN OTHER FOOTPATHS
ALONG GOLF COURSE AND BACK TO DOWNH**

(c) For what purpose? **WALKING & EXERCISING DOG**

(d) How many times a year? **12 OR MORE**

(e) By what means (eg on foot, on horseback)? **FOOT**

2. Has the way always run over the same route? If not, give details and dates of any changes.
YES

3. Have there to your knowledge ever been any stiles or gates on the way? If so, state (with details of location) where the stiles or gates stood.
5 BAR GATE - NOT LOCKED -

4. If you were working for any owner or occupier of land crossed by the way at the time when you used it, or were then a tenant of any such owner, give particulars and dates. If not, write 'No'.
No

5. If so, did you ever receive any instructions from him as to the use of the way by the public? If so, what were they?
No

6. Have you ever been stopped or turned back when using this way, or do you know or have you heard of anyone else having been stopped or turned back? If so, state when the interruption took place and give particulars.

No

7. Were you ever told by any owner or tenant of the land crossed by the way, or by anyone in their employment, that the way was not public? If so, state when and give particulars and dates.

No

8. Have you ever known any locked gates or other obstruction to the way? If so, state when and give particulars.

No

9. Have you ever seen notices such as 'Private', 'No Road', 'No Thoroughfare' or 'Trespassers will be Prosecuted' on or near the way? If so, what did the notices say?

Yes RECENTLY 'PRIVATE ROAD'
ACCESS ONLY

10. Have you ever asked permission to use the way?

No

11. Please give any other information that you think is relevant on an additional sheet.

I hereby certify that to the best of my knowledge and belief the facts that I have stated are true.

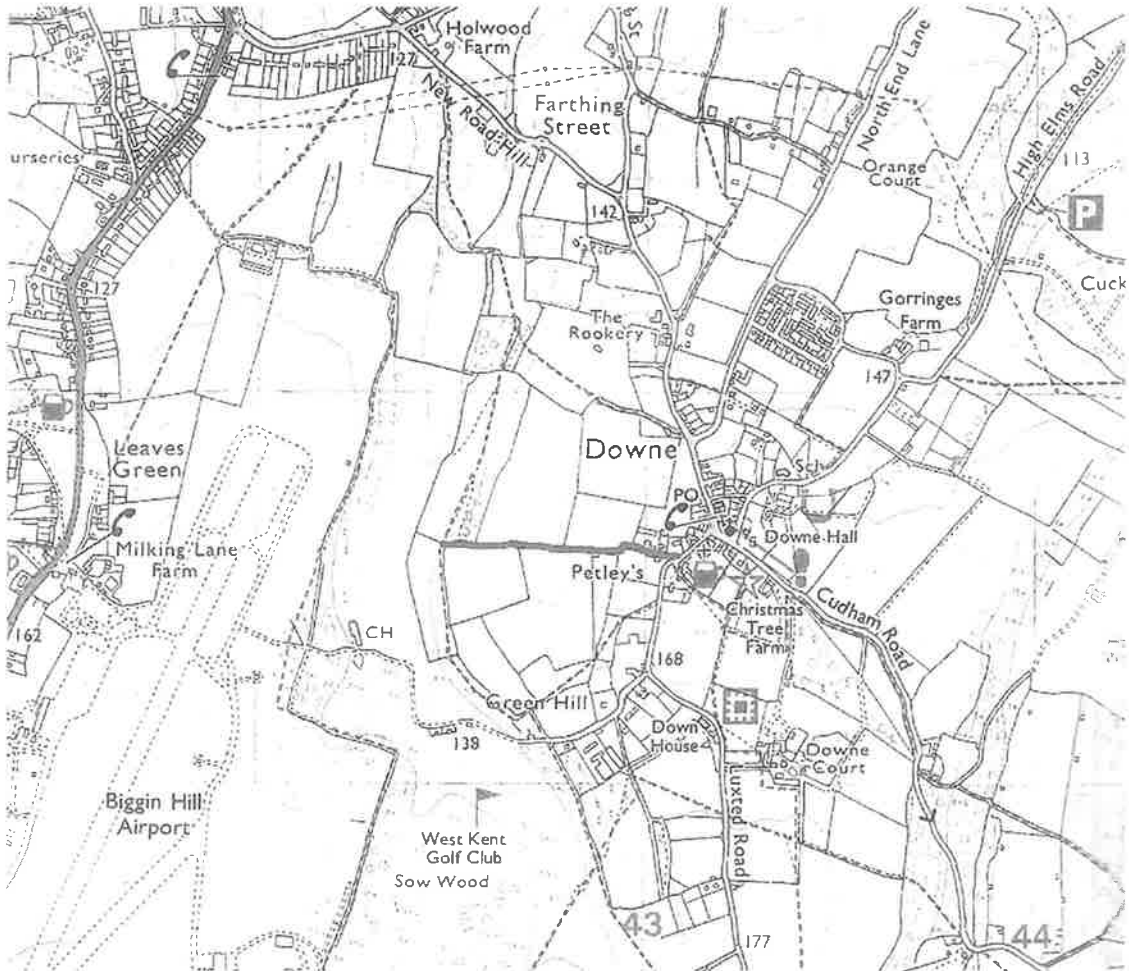
I am/am not willing to attend a hearing, public inquiry or court to give evidence on this matter, if this should prove to be necessary.

Signature

Date

5.6.2020

“Landway” location on Ordnance Survey map



I confirm that the track marked above in red is the claimed Right of Way known as “Landway” as described in my completed ROW user evidence form attached

Signed

[Redacted Signature]

Name

[Redacted Name]

Date

5 6 2020

Public right of way evidence form

Name

Address

Route of way (known locally as "Landway")From **Luxted Road**(Grid reference) **TQ 430615**To **Footpath FP232**(Grid reference) **TQ 424616**

1. Have you used the above way?

YES

If so: (a) During which years?

1978 - 2020

(b) Where were you going to and from?

Down to HOLWOOD FARM
FIELDS

(c) For what purpose?

RECREATION

(d) How many times a year?

30+

(e) By what means (eg on foot, on horseback)?

ON FOOT

2. Has the way always run over the same route? If not, give details and dates of any changes.

YES

3. Have there to your knowledge ever been any stiles or gates on the way? If so, state (with details of location) where the stiles or gates stood.

STILES BY GATE AT
END OF PATH ON TO
HOLWOOD FIELDS

4. If you were working for any owner or occupier of land crossed by the way at the time when you used it, or were then a tenant of any such owner, give particulars and dates. If not, write 'No'.

NO

5. If so, did you ever receive any instructions from him as to the use of the way by the public? If so, what were they?

NO

6. Have you ever been stopped or turned back when using this way, or do you know or have you heard of anyone else having been stopped or turned back? If so, state when the interruption took place and give particulars.

NO

7. Were you ever told by any owner or tenant of the land crossed by the way, or by anyone in their employment, that the way was not public? If so, state when and give particulars and dates.

NO

8. Have you ever known any locked gates or other obstruction to the way? If so, state when and give particulars.

NO

9. Have you ever seen notices such as 'Private', 'No Road', 'No Thoroughfare' or 'Trespassers will be Prosecuted' on or near the way? If so, what did the notices say?

YES. THESE NOTICES HAVE GONE UP RECENTLY THAT STATE THIS IS A PRIVATE ROAD AND IS NOT A PUBLIC RIGHT OF WAY

10. Have you ever asked permission to use the way?

NO


11. Please give any other information that you think is relevant on an additional sheet.

OVER THE PAST YEAR A BARACADE HAS BEEN PUT ACROSS THIS PATH STATING NO ADMITTANCE AND NO RIGHT OF WAY

I hereby certify that to the best of my knowledge and belief the facts that I have stated are true.

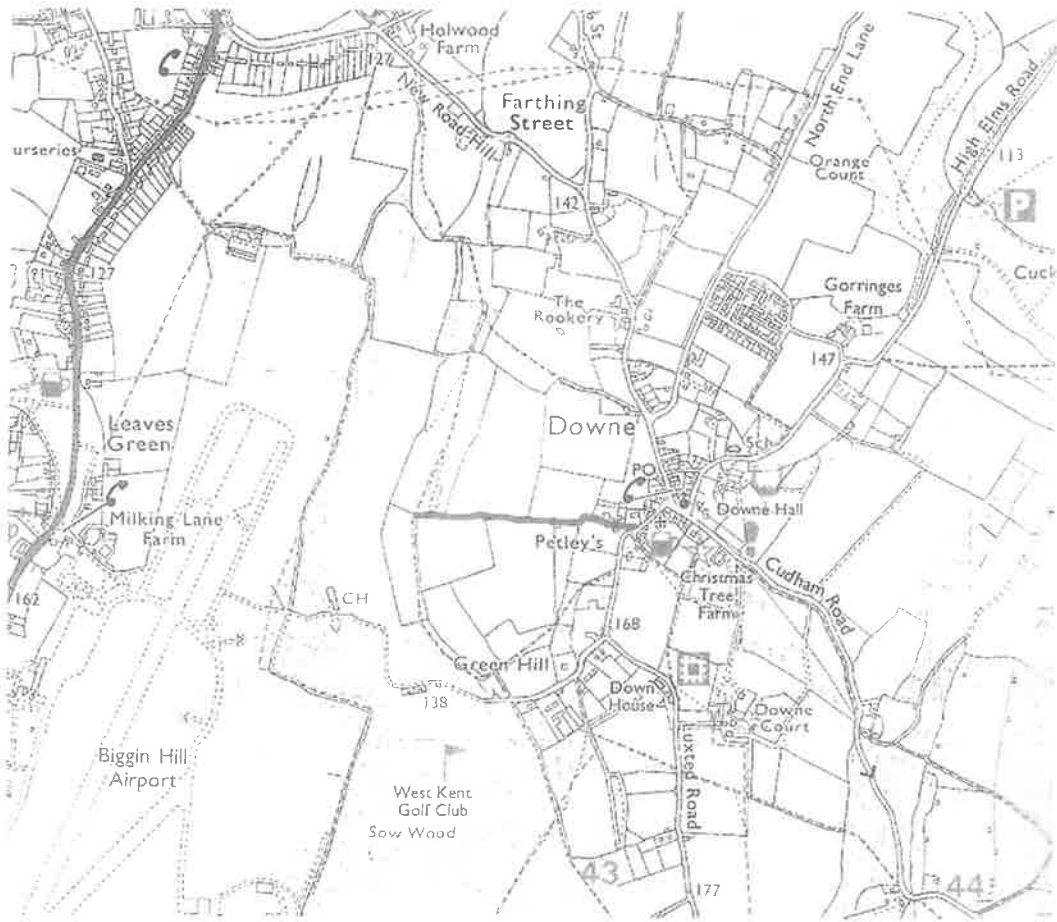
I am/~~am not~~ willing to attend a hearing, public inquiry or court to give evidence on this matter, if this should prove to be necessary.

Signature

A large black rectangular redaction box covers the signature area.

Date 31/5/2020

“Landway” location on Ordnance Survey map



I confirm that the track marked above in red is the claimed Right of Way known as “Landway” as described in my completed ROW user evidence form attached

Signed 

Name 

Date 31/5/2020

Public right of way evidence form

Name

[REDACTED]

Address

[REDACTED]
[REDACTED]
[REDACTED]Route of way (known locally as "Landway")From **Luxted Road**(Grid reference) **TQ 430615**To **Footpath FP232**(Grid reference) **TQ 424616**1. Have you used the above way? **YES**If so: (a) During which years? **1978 - 2020**(b) Where were you going to and from? **FROM LUXTED ROAD
TO HOLWOOD FARM FIELDS OR VICE VERSA**(c) For what purpose? **RECREATION**(d) How many times a year? **30 +**

(e) By what means (eg on foot, on horseback)?

ON FOOT

2. Has the way always run over the same route? If not, give details and dates of any changes.

YES

3. Have there to your knowledge ever been any stiles or gates on the way? If so, state (with details of location) where the stiles or gates stood.

**THERE WAS A 'STILE' / ^{Gate} AT THE END OF THE
PATH ON THE ^{left} RIGHT ON TO HOLWOOD FARM
FIELDS (OVERLOOKING GOLF COURSE)**

4. If you were working for any owner or occupier of land crossed by the way at the time when you used it, or were then a tenant of any such owner, give particulars and dates. If not, write 'No'.

NO

5. If so, did you ever receive any instructions from him as to the use of the way by the public? If so, what were they?

NO

6. Have you ever been stopped or turned back when using this way, or do you know or have you heard of anyone else having been stopped or turned back? If so, state when the interruption took place and give particulars.

NO

7. Were you ever told by any owner or tenant of the land crossed by the way, or by anyone in their employment, that the way was not public? If so, state when and give particulars and dates.

NO

8. Have you ever known any locked gates or other obstruction to the way? If so, state when and give particulars.

NO

9. Have you ever seen notices such as 'Private', 'No Road', 'No Thoroughfare' or 'Trespassers will be Prosecuted' on or near the way? If so, what did the notices say?

RECENTLY SINCE THE NEW HOUSES
HAVE BEEN BUILT

10. Have you ever asked permission to use the way?

NO

11. Please give any other information that you think is relevant on an additional sheet.

I USED TO VISIT MRS ENID SESSIONS IN PERLEYS
FRAMHOUSE AND THEN CARRY ALONG THE
LANDWAY FOR A WALK

I hereby certify that to the best of my knowledge and belief the facts that I have stated are true.

I am/~~am not~~ willing to attend a hearing, public inquiry or court to give evidence on this matter, if this should prove to be necessary.

Signature



Date

2/6/2020

"Landway" location on Ordnance Survey map



I confirm that the track marked above in red is the claimed Right of Way known as "Landway" as described in my completed ROW user evidence form attached

Signed

Name

[Redacted Name]

Date

2/6/20

Public right of way evidence form

Name

Address

Route of way (known locally as "Landway")From **Luxted Road**(Grid reference) **TQ 430615**To **Footpath FP232**(Grid reference) **TQ 424616**

1. Have you used the above way?

yes

If so: (a) During which years?

from 1965

(b) Where were you going to and from?

(c) For what purpose?

(d) How many times a year?

(e) By what means (eg on foot, on horseback)?

From my home towards
the golf course
walking a dog & relaxation

~ 100

Foot.

2. Has the way always run over the same route? If not, give details and dates of any changes.

yes.

3. Have there to your knowledge ever been any stiles or gates on the way? If so, state (with details of location) where the stiles or gates stood.

Gate and stile leading to foot path
at end of landway

4. If you were working for any owner or occupier of land crossed by the way at the time when you used it, or were then a tenant of any such owner, give particulars and dates. If not, write 'No'.

no.

5. If so, did you ever receive any instructions from him as to the use of the way by the public? If so, what were they?

n/a.

6. Have you ever been stopped or turned back when using this way, or do you know or have you heard of anyone else having been stopped or turned back? If so, state when the interruption took place and give particulars.

NO, but the gate is now secured with
barbed wire.

7. Were you ever told by any owner or tenant of the land crossed by the way, or by anyone in their employment, that the way was not public? If so, state when and give particulars and dates.

no

8. Have you ever known any locked gates or other obstruction to the way? If so, state when and give particulars.

gate now locked & secured

9. Have you ever seen notices such as 'Private', 'No Road', 'No Thoroughfare' or 'Trespassers will be Prosecuted' on or near the way? If so, what did the notices say?

notice - Private Road - Hussted Road
end

10. Have you ever asked permission to use the way?

no

11. Please give any other information that you think is relevant on an additional sheet.

I hereby certify that to the best of my knowledge and belief the facts that I have stated are true.

I am/am not willing to attend a hearing, public inquiry or court to give evidence on this matter, if this should prove to be necessary.

Signature



Date

30 05 2020

"Landway" location on Ordnance Survey map



I confirm that the track marked above in red is the claimed Right of Way known as "Landway" as described in my completed ROW user evidence form attached

Signed

[Redacted signature]

Name

[Redacted name]

Date

31st May

Public right of way evidence form

Name

Address

Route of way (known locally as "Landway")From **Luxted Road**(Grid reference) **TQ 430615**To **Footpath FP232**(Grid reference) **TQ 424616**

1. Have you used the above way?

YES

If so: (a) During which years?

Since 1965

(b) Where were you going to and from?

from my house to
the golf course

(c) For what purpose?

walking children & dogs

(d) How many times a year?

± 250

(e) By what means (eg on foot, on horseback)?

on foot

2. Has the way always run over the same route? If not, give details and dates of any changes.

Since I have known it, yes.

3. Have there to your knowledge ever been any stiles or gates on the way? If so, state (with details of location) where the stiles or gates stood.

There was a gate at the end
of the path & a wicket stile
stile also

4. If you were working for any owner or occupier of land crossed by the way at the time when you used it, or were then a tenant of any such owner, give particulars and dates. If not, write 'No'.

NO

5. If so, did you ever receive any instructions from him as to the use of the way by the public? If so, what were they?

N/A

6. Have you ever been stopped or turned back when using this way, or do you know or have you heard of anyone else having been stopped or turned back? If so, state when the interruption took place and give particulars.

No

7. Were you ever told by any owner or tenant of the land crossed by the way, or by anyone in their employment, that the way was not public? If so, state when and give particulars and dates.

This has not happened to me, but
Several friends have reported such
incidents

8. Have you ever known any locked gates or other obstruction to the way? If so, state when and give particulars.

There is a locked gate now

9. Have you ever seen notices such as 'Private', 'No Road', 'No Thoroughfare' or 'Trespassers will be Prosecuted' on or near the way? If so, what did the notices say?

There has been a 'private' sign
but not at present.

10. Have you ever asked permission to use the way?

No

11. Please give any other information that you think is relevant on an additional sheet.

I hereby certify that to the best of my knowledge and belief the facts that I have stated are true.

I am/~~am not~~ willing to attend a hearing, public inquiry or court to give evidence on this matter, if this should prove to be necessary.

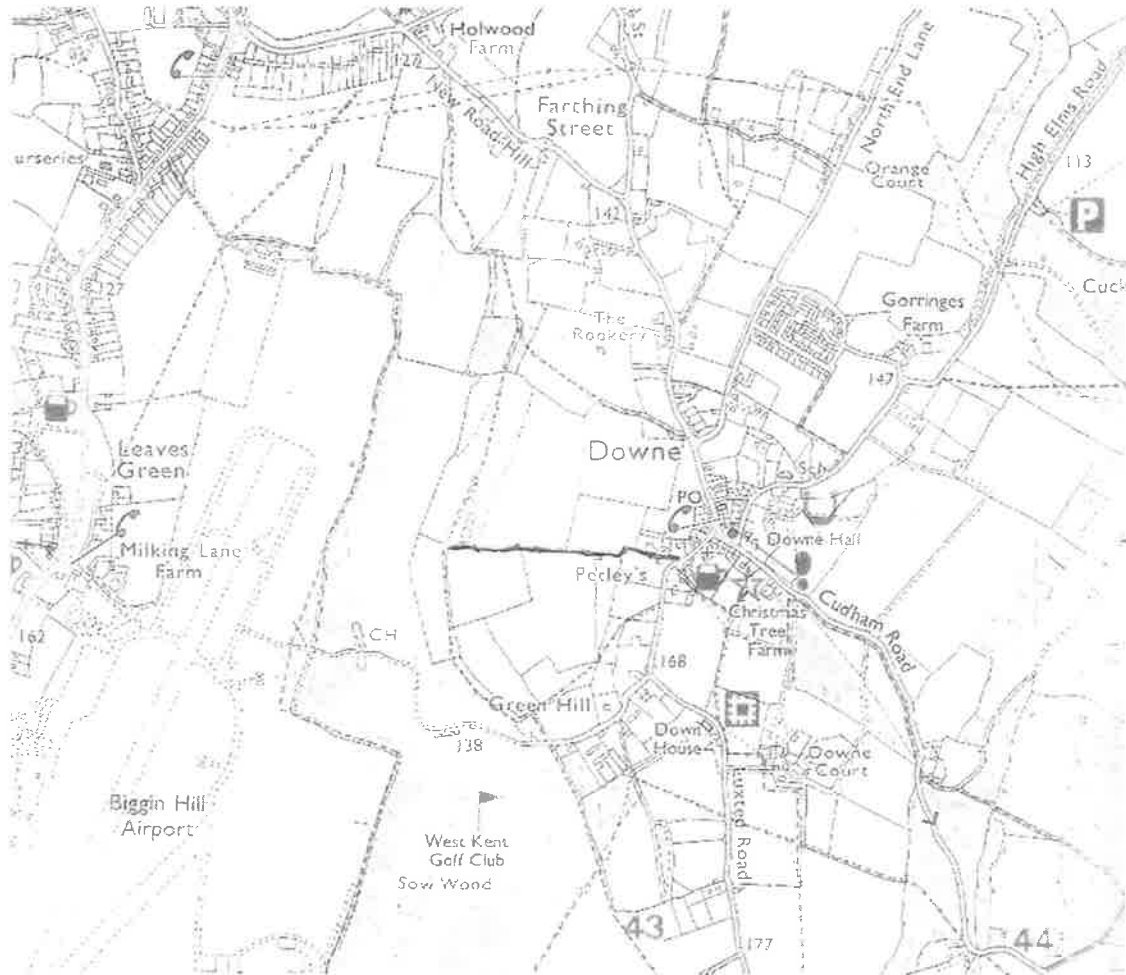
Signature



Date

01 06 2020

"Landway" location on Ordnance Survey map



I confirm that the track marked above in red is the claimed Right of Way known as "Landway" as described in my completed ROW user evidence form attached

Signed

[Redacted Signature]

Name

[Redacted Name]

Date

01 06 2020

Public right of way evidence form	
Name	[REDACTED]
Address	[REDACTED]
<u>Route of way</u> (known locally as "Landway")	
From Luxted Road	(Grid reference) TQ 430615
To Footpath FP232	(Grid reference) TQ 424616
1. Have you used the above way?	YES
If so: (a) During which years?	1990 to present
(b) Where were you going to and from?	Luxted Rd to FP232 + vic vena
(c) For what purpose?	Day walking
(d) How many times a year?	More than 12
(e) By what means (eg on foot, on horseback)?	On foot
2. Has the way always run over the same route? If not, give details and dates of any changes.	Yes
3. Have there to your knowledge ever been any stiles or gates on the way? If so, state (with details of location) where the stiles or gates stood.	No
4. If you were working for any owner or occupier of land crossed by the way at the time when you used it, or were then a tenant of any such owner, give particulars and dates. If not, write 'No'.	No
5. If so, did you ever receive any instructions from him as to the use of the way by the public? If so, what were they?	No

6. Have you ever been stopped or turned back when using this way, or do you know or have you heard of anyone else having been stopped or turned back? If so, state when the interruption took place and give particulars.

No

7. Were you ever told by any owner or tenant of the land crossed by the way, or by anyone in their employment, that the way was not public? If so, state when and give particulars and dates.

No

8. Have you ever known any locked gates or other obstruction to the way? If so, state when and give particulars.

No

9. Have you ever seen notices such as 'Private', 'No Road', 'No Thoroughfare' or 'Trespassers will be Prosecuted' on or near the way? If so, what did the notices say?

No

10. Have you ever asked permission to use the way?

No

11. Please give any other information that you think is relevant on an additional sheet.

"The handway" is pictured on old postcards of Downe

I hereby certify that to the best of my knowledge and belief the facts that I have stated are true.

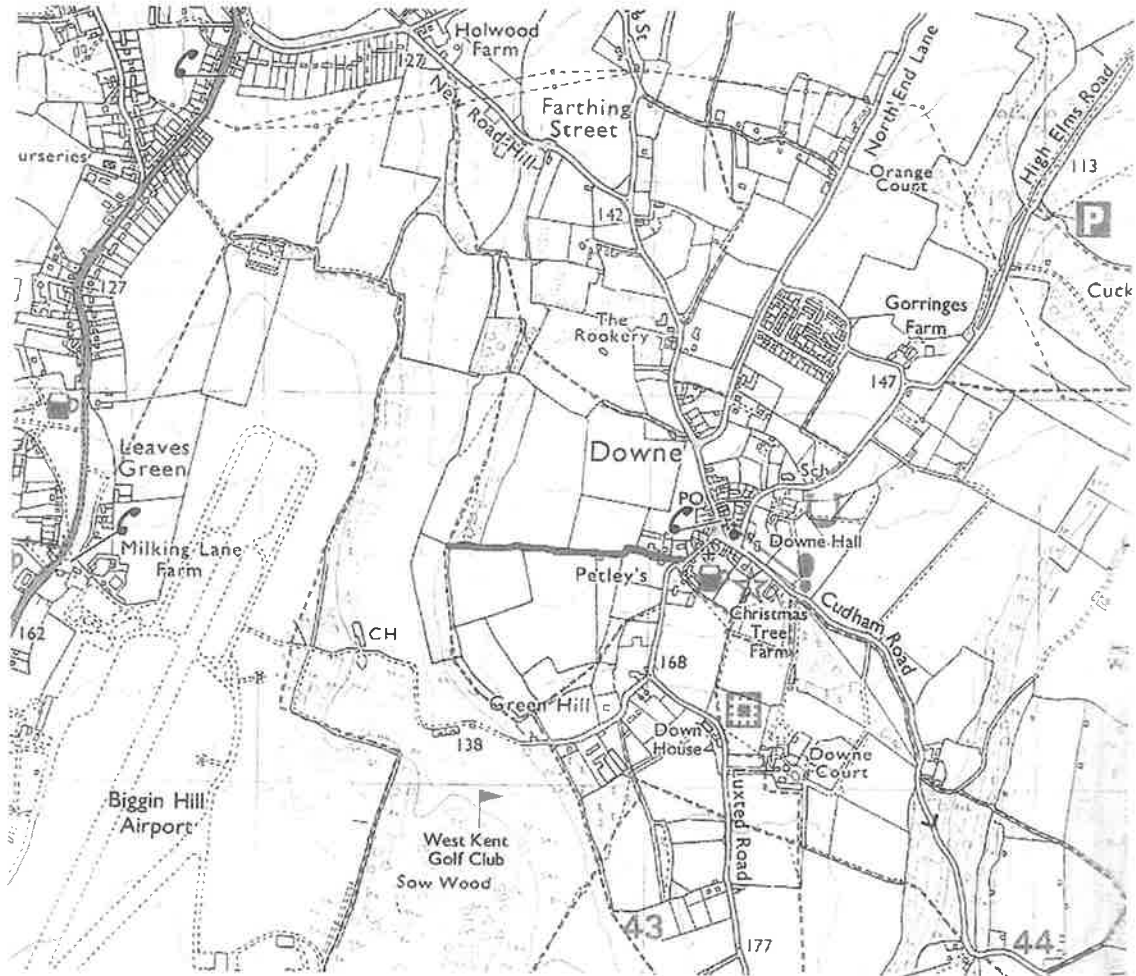
I am/am not ^{able} willing to attend a hearing, public inquiry or court to give evidence on this matter, if this should prove to be necessary.

Signature

Date

5/6/2020

"Landway" location on Ordnance Survey map



I confirm that the track marked above in red is the claimed Right of Way known as "Landway" as described in my completed ROW user evidence form attached

Signed 

Name 

Date 5/6/2020

Public right of way evidence form

Name

Address

Route of way (known locally as "Landway")From **Luxted Road**(Grid reference) **TQ 430615**To **Footpath FP232**(Grid reference) **TQ 424616**1. Have you used the above way? **YES**If so: (a) During which years? **1937 - 2000**(b) Where were you going to and from? **DOWNING VILLAGE - GREEN HILL / HOLWOOD FARM**(c) For what purpose? **GENERAL WALKS**(d) How many times a year? **AS CHILDREN ALL THE TIME
AS ADULT 2-3 X PER MONTH**(e) By what means (eg on foot, on horseback)? **- FOOT**

2. Has the way always run over the same route? If not, give details and dates of any changes.

YES

3. Have there to your knowledge ever been any stiles or gates on the way? If so, state (with details of location) where the stiles or gates stood.

**YES - 5 BAR CLARE BEFORE GOLF COURSE +
STILES SEVERAL LOCATIONS**

4. If you were working for any owner or occupier of land crossed by the way at the time when you used it, or were then a tenant of any such owner, give particulars and dates. If not, write 'No'.

TENANT AS CHILD

5. If so, did you ever receive any instructions from him as to the use of the way by the public? If so, what were they?

NONE THAT I KNOW OF.

6. Have you ever been stopped or turned back when using this way, or do you know or have you heard of anyone else having been stopped or turned back? If so, state when the interruption took place and give particulars.

DURING THE 2ND W WAR!

7. Were you ever told by any owner or tenant of the land crossed by the way, or by anyone in their employment, that the way was not public? If so, state when and give particulars and dates.

NO

8. Have you ever known any locked gates or other obstruction to the way? If so, state when and give particulars.

NO

9. Have you ever seen notices such as 'Private', 'No Road', 'No Thoroughfare' or 'Trespassers will be Prosecuted' on or near the way? If so, what did the notices say?

—

10. Have you ever asked permission to use the way?

NO

11. Please give any other information that you think is relevant on an additional sheet.

ALWAYS KNOWN IT TO BE OPEN TO THE PUBLIC

I hereby certify that to the best of my knowledge and belief the facts that I have stated are true.

I ~~am~~/am not willing to attend a hearing, public inquiry or court to give evidence on this matter, if this should prove to be necessary.

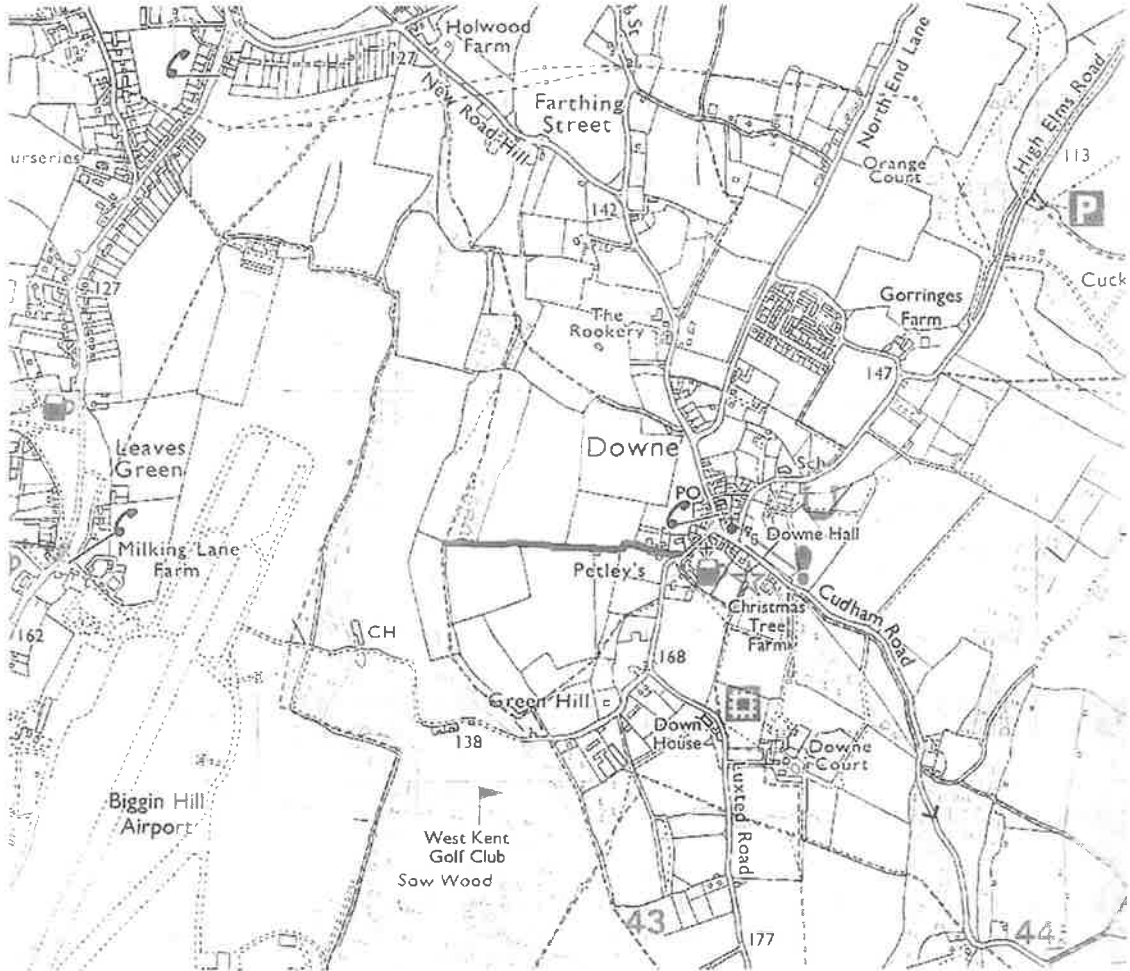
Signature




Date

4. 6. 20

"Landway" location on Ordnance Survey map




I confirm that the track marked above in red is the claimed Right of Way known as "Landway" as described in my completed ROW user evidence form attached


Signed 

Name 

Date 4.6.20

Public right of way evidence form

Name 

Address 

Route of way (known locally as "Landway")

From **Luxted Road** (Grid reference) **TQ 430615**

To **Footpath FP232** (Grid reference) **TQ 424616**

1. Have you used the above way? *Yes*

If so: (a) During which years? *1990 to now 2020*

(b) Where were you going to and from? *En route to fields & footpaths surrounding West Kent Golf Club*

(c) For what purpose? *Walking exercise for health & social + picnics*

(d) How many times a year? *Minimum 12 - maximum every week with family*

(e) By what means (eg on foot, on horseback)? *Foot*

2. Has the way always run over the same route? If not, give details and dates of any changes. *Yes*

3. Have there to your knowledge ever been any stiles or gates on the way? If so, state (with details of location) where the stiles or gates stood.

No.

4. If you were working for any owner or occupier of land crossed by the way at the time when you used it, or were then a tenant of any such owner, give particulars and dates. If not, write 'No'.

No

5. If so, did you ever receive any instructions from him as to the use of the way by the public? If so, what were they?

N/A.

6. Have you ever been stopped or turned back when using this way, or do you know or have you heard of anyone else having been stopped or turned back? If so, state when the interruption took place and give particulars.

Yes. Twice during the months of ^{April} May 2020. Previous to that some disapproving looks, but carried on - 2019-2020

7. Were you ever told by any owner or tenant of the land crossed by the way, or by anyone in their employment, that the way was not public? If so, state when and give particulars and dates.

Yes. On 28th April 2020 we were informed by a tenant that we obviously couldn't read the word "Private" & was trespassing.

8. Have you ever known any locked gates or other obstruction to the way? If so, state when and give particulars.

A brightly coloured roadworks type barrier across driveway stating we were in danger of Covid-19. April 2020. He chased us away!

9. Have you ever seen notices such as 'Private', 'No Road', 'No Thoroughfare' or 'Trespassers will be Prosecuted' on or near the way? If so, what did the notices say?

Not until recently

10. Have you ever asked permission to use the way?

No.

11. Please give any other information that you think is relevant on an additional sheet.

I hereby certify that to the best of my knowledge and belief the facts that I have stated are true.

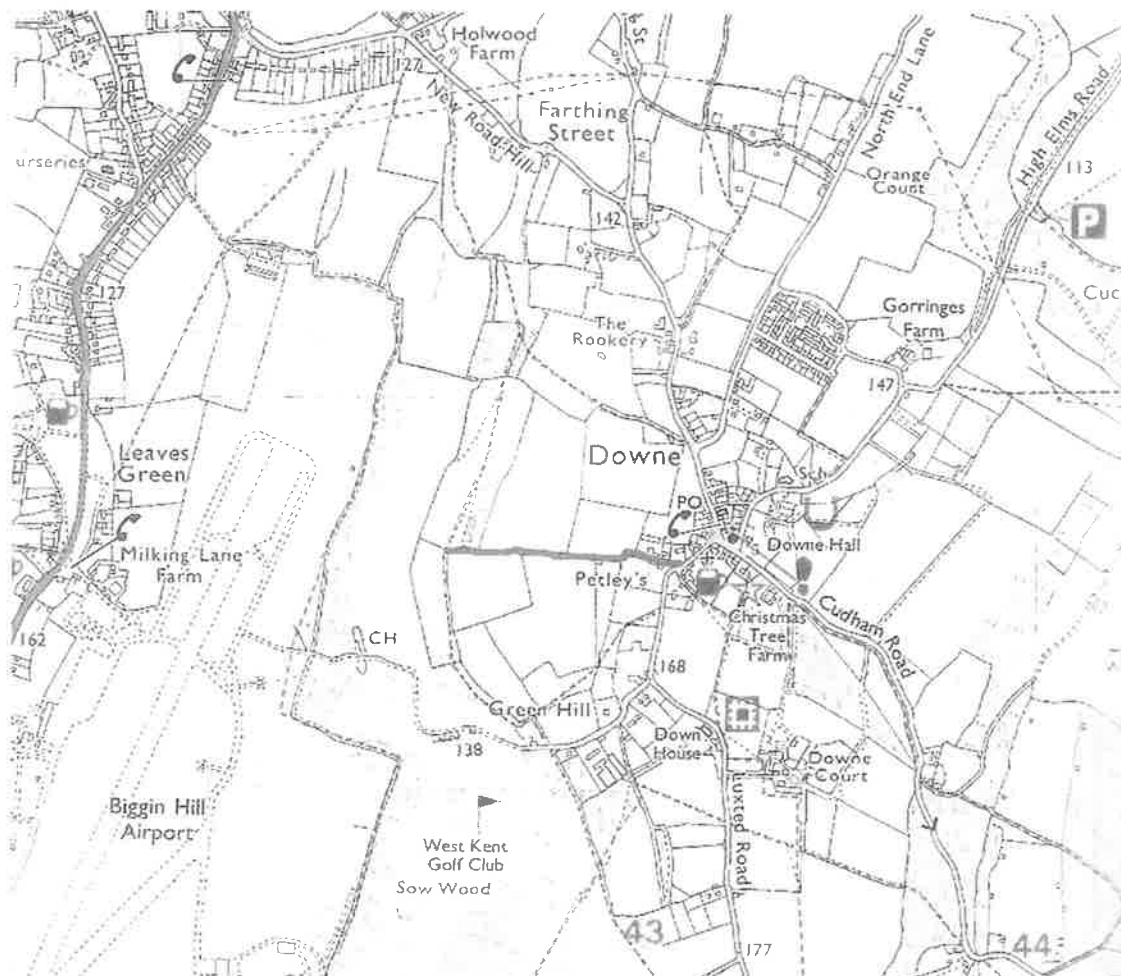
I ~~am~~ am not willing to attend a hearing, public inquiry or court to give evidence on this matter, if this should prove to be necessary.

Signature

Date

1st June 2020

“Landway” location on Ordnance Survey map



I confirm that the track marked above in red is the claimed Right of Way known as “Landway” as described in my completed ROW user evidence form attached

Signed [Redacted Signature]

Name [Redacted Name]

Date 1st June 2020

Public right of way evidence form	
Name	[REDACTED]
Address	[REDACTED]
<u>Route of way</u> (known locally as "Landway")	
From Luxted Road	(Grid reference) TQ 430615
To Footpath FP232	(Grid reference) TQ 424616
1. Have you used the above way? YES	
If so: (a) During which years? 1971-2016	
(b) Where were you going to and from? FOOTPATH FROM HIGH ST. AROUND TO LANDWAY - LUKTED RD.	
(c) For what purpose? PLEASURE, DOG WALKING	
(d) How many times a year? 5/6.	
(e) By what means (eg on foot, on horseback)? FOOT	
2. Has the way always run over the same route? If not, give details and dates of any changes. YES.	
3. Have there to your knowledge ever been any stiles or gates on the way? If so, state (with details of location) where the stiles or gates stood. NONE	
4. If you were working for any owner or occupier of land crossed by the way at the time when you used it, or were then a tenant of any such owner, give particulars and dates. If not, write 'No'. No	
5. If so, did you ever receive any instructions from him as to the use of the way by the public? If so, what were they? NONE	

6. Have you ever been stopped or turned back when using this way, or do you know or have you heard of anyone else having been stopped or turned back? If so, state when the interruption took place and give particulars.

No

7. Were you ever told by any owner or tenant of the land crossed by the way, or by anyone in their employment, that the way was not public? If so, state when and give particulars and dates.

No

8. Have you ever known any locked gates or other obstruction to the way? If so, state when and give particulars.

No

9. Have you ever seen notices such as 'Private', 'No Road', 'No Thoroughfare' or 'Trespassers will be Prosecuted' on or near the way? If so, what did the notices say?

NEVER

10. Have you ever asked permission to use the way?

No

11. Please give any other information that you think is relevant on an additional sheet.

NONE

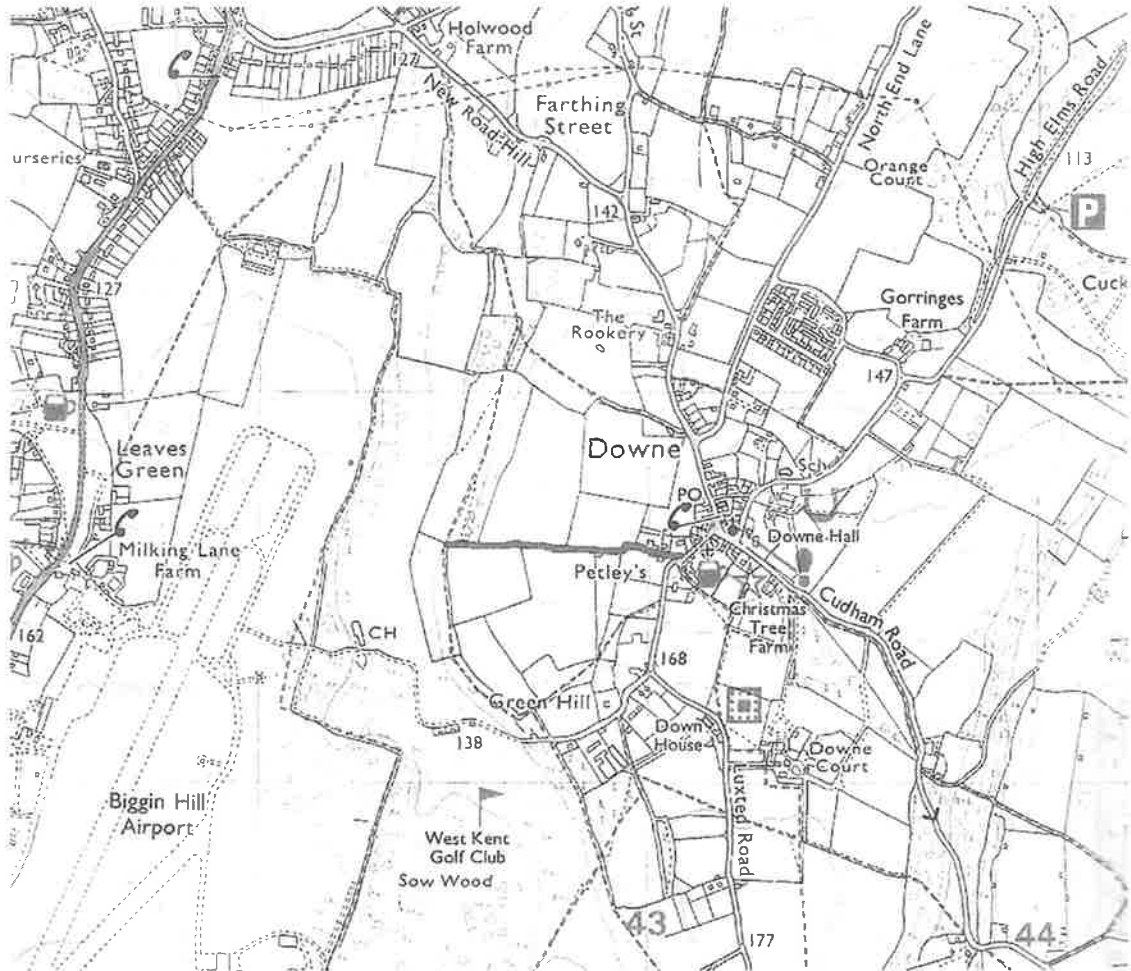
I hereby certify that to the best of my knowledge and belief the facts that I have stated are true.

I ~~am~~ am not willing to attend a hearing, public inquiry or court to give evidence on this matter, if this should prove to be necessary.

Signature 

Date 02/06/20

“Landway” location on Ordnance Survey map



I confirm that the track marked above in red is the claimed Right of Way known as “Landway” as described in my completed ROW user evidence form attached

Signed [Redacted]

Name [Redacted]

Date 2nd June 2020